
































PAUP Scoping Alternative D

Access

-  Scenic Byway - Highway 4
-  Level 4 Road (20-40 miles)
-  Level 3 Road (40-60 miles)
-  Non-motorized Trails (150-200 miles)

Development

-  Trailhead
-  Parking
-  Shuttle Stop
-  Picnic Area
-  Restrooms
-  Horse Trail
-  Picnic Shelter
-  Primitive Overnight Site
-  Cabin Rental
-  RV Park
-  Developed Campground
-  Equestrian Overnight
-  Lodging/Dormitory
-  Food Service
-  Lounge
-  Observatory
-  Staging Area
-  Visitor Center
-  Snack Bar
-  Self Service Pay Station
-  Conference Center
-  Equestrian Center
-  Science and Education Center
-  Administrative Site
-  Staff Housing